
























- For more information on the inundation height, etc., see the respective pond hazard maps.






 Landslide disaster special warning area (steep slope)
 Landslide disaster warning area (steep slope)
 Landslide disaster warning area (landslide)






 Landslide disaster special warning area (steep slope)
 Landslide disaster warning area (steep slope)
 Landslide disaster warning area (landslide)






	Inundation height: 4.0 m - less than 5.0 m
	Inundation height: 3.0 m - less than 4.0 m
	Inundation height: 2.0 m - less than 3.0 m
	Inundation height: 1.0 m - less than 2.0 m
	Inundation height: 0.3 m - less than 1.0 m
	Inundation height: 0.01 m - less than 0.3 m






	Inundation height: 4.0 m - less than 5.0 m
	Inundation height: 3.0 m - less than 4.0 m
	Inundation height: 2.0 m - less than 3.0 m
	Inundation height: 1.0 m - less than 2.0 m
	Inundation height: 0.3 m - less than 1.0 m
	Inundation height: 0.01 m - less than 0.3 m






 Railway (JR)
 Station
 Expressway
 National road
 Major local/prefectural road

 Railway (JR)
 Station
 Expressway
 National road
 Major local/prefectural road

-  Hospital
-  Heliport
-  Station house for firefighters
-  Location of AED
(automated external defibrillator)
-  Radio communication for disaster
prevention and administration

-  Hospital
-  Heliport
-  Station house for firefighters
-  Location of AED
(automated external defibrillator)
-  Radio communication for disaster
prevention and administration

-  Evacuation site
-  Temporary evacuation site (workshop opinion)
-  City office/branch
-  Firefighting related
-  Related to the police

-  Evacuation site
-  Temporary evacuation site (workshop opinion)
-  City office/branch
-  Firefighting related
-  Related to the police



Language



Language

