



























-  Evacuation site
-  Temporary evacuation site (workshop opinion)
-  City office/branch
-  Firefighting related
-  Related to the police
-  Hospital
-  Heliport
-  Station house for firefighters
-  Location of AED (automated external defibrillator)
-  Radio communication for disaster prevention and administration
-  Administrative boundary
-  Railway (JR)
-  Station
-  Expressway
-  National road
-  Major local/prefectural road

- Flood-assumed area due to tsunami**
-  Inundation height: 4.0 m - less than 5.0 m
 -  Inundation height: 3.0 m - less than 4.0 m
 -  Inundation height: 2.0 m - less than 3.0 m
 -  Inundation height: 1.0 m - less than 2.0 m
 -  Inundation height: 0.3 m - less than 1.0 m
 -  Inundation height: 0.01 m - less than 0.3 m

- Warning area based on the Sediment Disasters Prevention Act**
-  Landslide disaster special warning area (steep slope)
 -  Landslide disaster warning area (steep slope)
 -  Landslide disaster warning area (landslide)

- Pond flooding**
-  Pond flood inundation assumed area
- For more information on the inundation height, etc., see the respective pond hazard maps.

